


Peninsula Soccer Assn.





Field Maps for Blue Heron, Iroquois, Centennial, and Alexander



Blue Heron (Full Field)

| Field Map | Legend |
|---|---|
|  An aerial photograph of a sports field with two green soccer fields. Lot 1 is outlined in red and Lot 2 in blue. Check-in areas are marked with red boxes, and exit points with yellow boxes. Sanitization stations are indicated by blue hand-washing icons. A road with a '17' shield is visible on the left. |  =Sanitization Station |
| Notes | |
| <ul style="list-style-type: none">● Directions: Drive north on the Pat Bay Highway toward Sidney. Drive past the turn off for Beacon Ave. Take the next exit to the right. Immediately veer left onto McDonald Park Rd. Follow the road for approximately one and a half miles. The park entrance is just past Parkland Secondary School on your left.● Parking:<ul style="list-style-type: none">○ Playing on BH1: Use Lot 1○ Playing on BH2: Use Lot 2● Entrance/Exits:<ul style="list-style-type: none">○ All teams will check in via a check in tent which will be located beside the teams parking zone. Please arrive 30Minutes Prior to game time○ Home team managers are responsible for the check in desks unless advised otherwise on the day.○ Away team is to email a copy of the teams roster to the home teams manager so they can track attendance on the field.○ Exit points are located in specific areas to minimize players from opposite cohorts coming into contact● No Spectators will be allowed on the field due to accommodation rules during a time when two games are running at the same time. Fans are allowed to be behind the fence line and within the parking lot during the game time | |







Iroquois

| Field Map | Legend |
|---|---|
|  | <ul style="list-style-type: none"> =Sanitization Station =Check in Tent =Team Bench =Field Entrance Path =Field Exit Path |
| Notes | |
| <ul style="list-style-type: none">● Directions: Drive north on the Pat Bay Highway. Go right at McTavish Rd (to go to Airport you would have turned left). On the roundabout take the second exit towards Sidney/USA. Continue down the road heading towards Sidney. You will pass a basketball court on the right hand side just before another roundabout. Take the third exit on the roundabout and continue down until you see the soccer field.● Parking:<ul style="list-style-type: none">○ Please drop your children off at the parking lot before the tennis courts so they follow the correct walking path to the check in tent○ Parents may park behind the goal in the gravel lot behind the fence.● Entrance/Exits:<ul style="list-style-type: none">○ All teams will check in via a check in tent which will be located between the tennis courts and clubhouse building. Please arrive 30 Minutes Prior to game time | |

- **Home team** managers are responsible for the check in desks unless advised otherwise on the day.
- **Away team** is to email a copy of the teams roster to the home teams manager so they can track attendance on the field.
- Exit point is located on the opposite side of the game field from the check in desk. Players are not to use either of the fence gates to exit on the day.
- **No Spectators** will be allowed on the field due to accommodation rules during a time when two games are running at the same time. Fans are allowed to be behind the fence line and within the parking lot during the game time






Centennial

7526 Wallace Dr #7450, Saanichton, BC V8M 1V8

| Field Map | Legend |
|---|--|
|  |  =Sanitization Station  =Check in Tent  =Team Bench  =Field Entrance Path  =Field Exit Path |
| Notes | |
| <ul style="list-style-type: none">● Directions: North end of Centennial Park. Drive north on the Pat Bay Highway. Go left at Mt. Newton Cross Road (at the McDonalds Restaurant and Waddling Dog Inn). Shortly after you cross East Saanich Road, turn left onto Wallace Drive. Go two blocks and look right.● Parking:<ul style="list-style-type: none">○ Field North: Parking can be found on Wallace Drive or Hovey Road.○ Field South: Parking can be found along Wallace Drive (After the middle fence gate) and in the park parking lot.● Entrance/Exits:<ul style="list-style-type: none">○ Field North: Teams will enter via behind the baseball diamond on the corner of Wallace and Hovey.○ Field South: Teams will enter via the middle fence gate on Wallace Drive.○ Please arrive 20 minutes before your scheduled games● No Spectators will be allowed on the field due to accommodation rules | |

Alexander Field

7526 Wallace Dr #7450, Saanichton, BC V8M 1V8

| Field Map | Legend |
|---|--|
| <p>The field map shows an aerial view of Alexander Field. The soccer field is green and labeled 'Home Bench' at the top. To the left is an area for 'Away Fans' and an 'Away Bench'. To the right of the field are 'Home Parking' and 'Away Parking' areas along Wallace Drive. A 'Check in Tent' is located between the benches. Two sanitization stations are marked with blue hand icons. Red arrows indicate the 'Field Entrance Path' from the baseball diamond area, and yellow arrows indicate the 'Field Exit Path' towards the exits on Prosser Rd and Hovey Rd.</p> | <ul style="list-style-type: none">  =Sanitization Station  =Check in Tent  =Team Bench  =Field Entrance Path  =Field Exit Path |
| Notes | |
| <ul style="list-style-type: none"> ● Directions: North end of Centennial Park. Drive north on the Pat Bay Highway. Go left at Mt. Newton Cross Road (at the McDonalds Restaurant and Waddling Dog Inn). Shortly after you cross East Saanich Road, turn left onto Wallace Drive. Go two blocks and look right. ● Parking: Home team is required to park directly behind the game field on Wallace Drive <ul style="list-style-type: none"> ○ The away team parks behind the baseball diamond on Wallace Drive. There is NO parking on Prosser Road. ● Entrance: <ul style="list-style-type: none"> ○ Teams are required to enter via the back entrance to the baseball diamond located between the two designated parking locations ● Exit: The Home team will use the gate located on Prosser Road. <ul style="list-style-type: none"> ○ The Away team will use the far gate located on Hovey Rd which is connected to the main parking lot to Centennial Field ● D ● Spectators: | |

- Away team fans are allowed on the field only if there is space to accommodate and we aren't going above the 50 person limit on the field
- Fans are also permitted to stand behind the fence located on Prosser Road